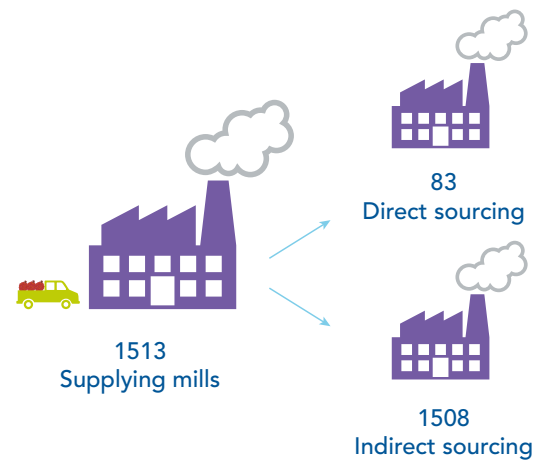


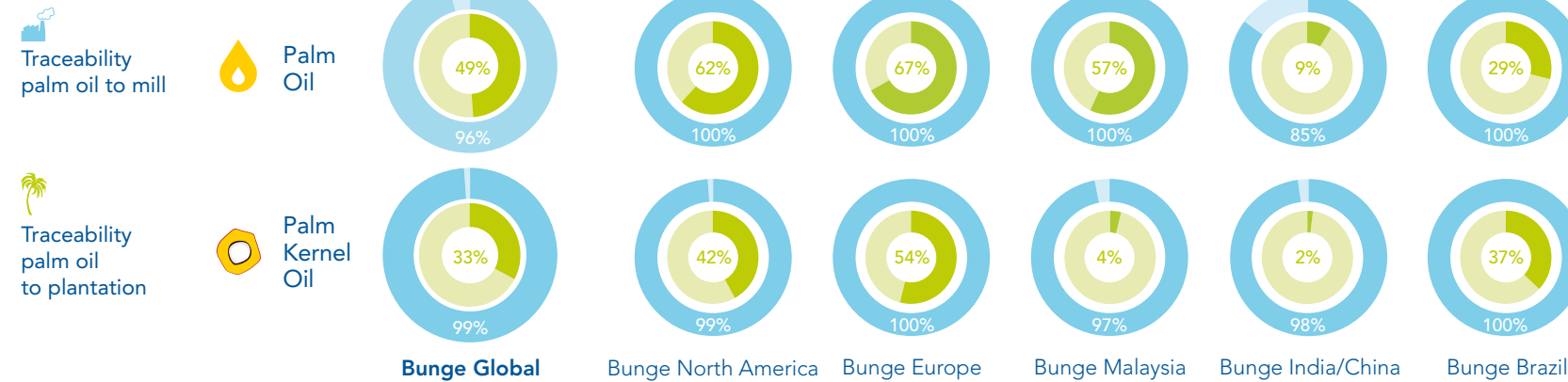
# Palm Oil Dashboard



## Transparency



## Traceability Numbers\*

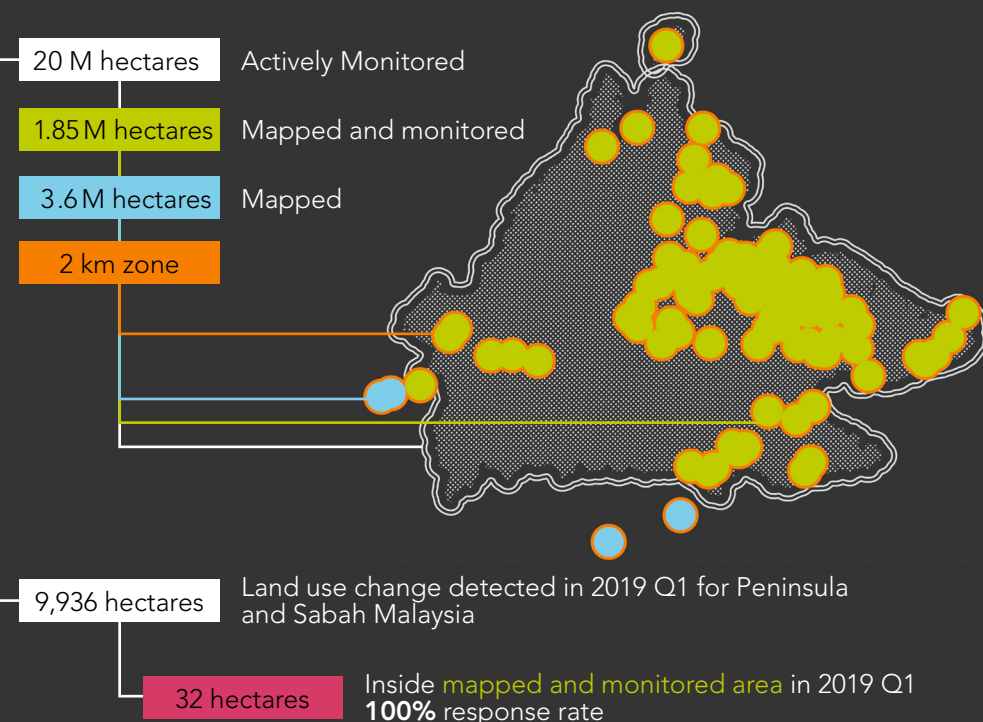


## Verification

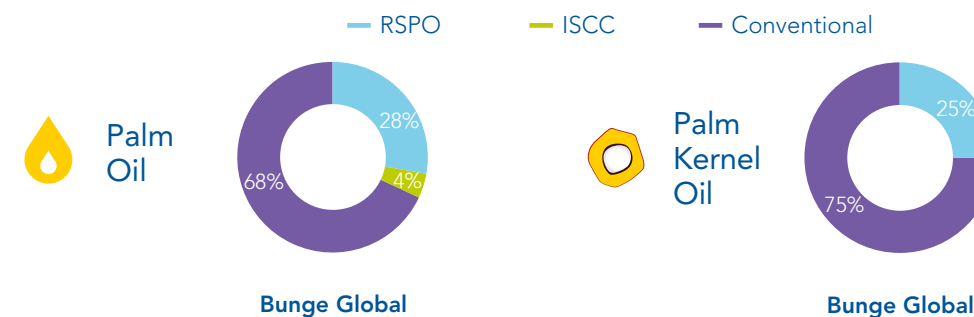
### Land use change alerts in relation to mapped concessions by area\*

Example of Sabah region

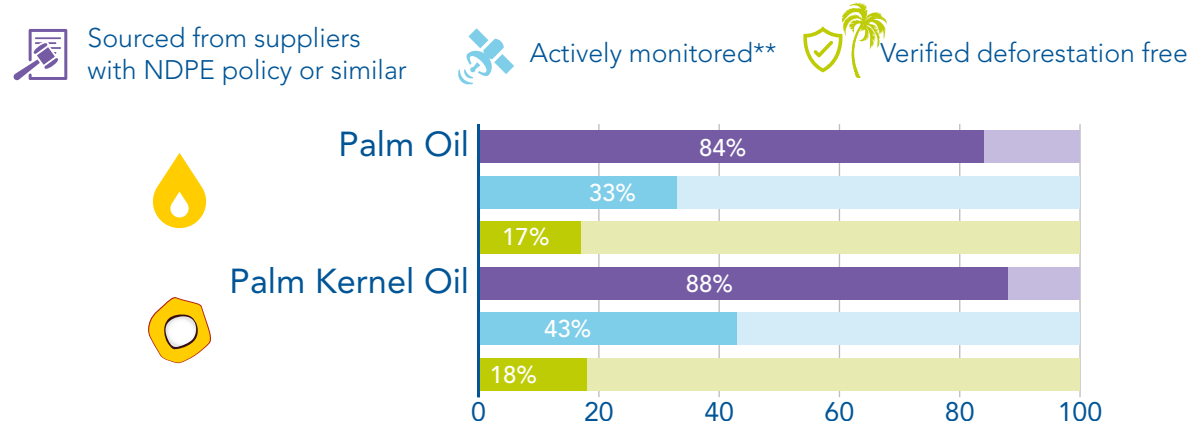
\* Colored areas on the map do not represent actual sizes/locations



### Certified Volumes Sourced (market driven)\*



### Volumes Sourced\*



## Impact

MAY 2019

[Smallholder Support Program Update](#)

MARCH 2019

[High Conservation Value driving change in Malaysia](#)

NOVEMBER 2018

[Smallholder Program Kampung Monopod Archive](#)

## Latest News

JULY 2019

[Take a Look at our Interactive Palm Oil Sustainability Storymap](#)

MAY 2019

[Bunge Loders Croklaan Sustainability Newsletter](#)

[Traceability Process Verified by Independent Third Party](#)

APRIL 2019

[Bunge Reply to Greenpeace Letter - April 17, 2019](#)

FEBRUARY 2019

[Podcast Innovation Forum: Bunge Loders Croklaan on Traceability Challenges in the Palm Oil Supply Chain](#)

## Links

[Sustainable Palm Oil Policy](#)

[Grievance List](#)

[Mill Lists](#)

[Joint Overarching Report Sabah](#)

[Map: Distribution of Direct Supplying Mills, 100% actively monitored](#)

[Bunge's road to 2020 NDPE commitments](#)

[Bunge Loders Croklaan Palm Sustainability Activities](#)

\* Numbers from January 2019 - March 2019. \*\* Monitored by Satelligence via optical and radar satellites. Reporting of Land Use Change alerts on bi-weekly basis.