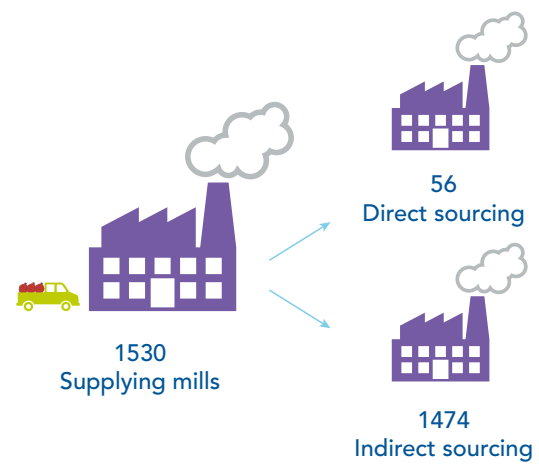


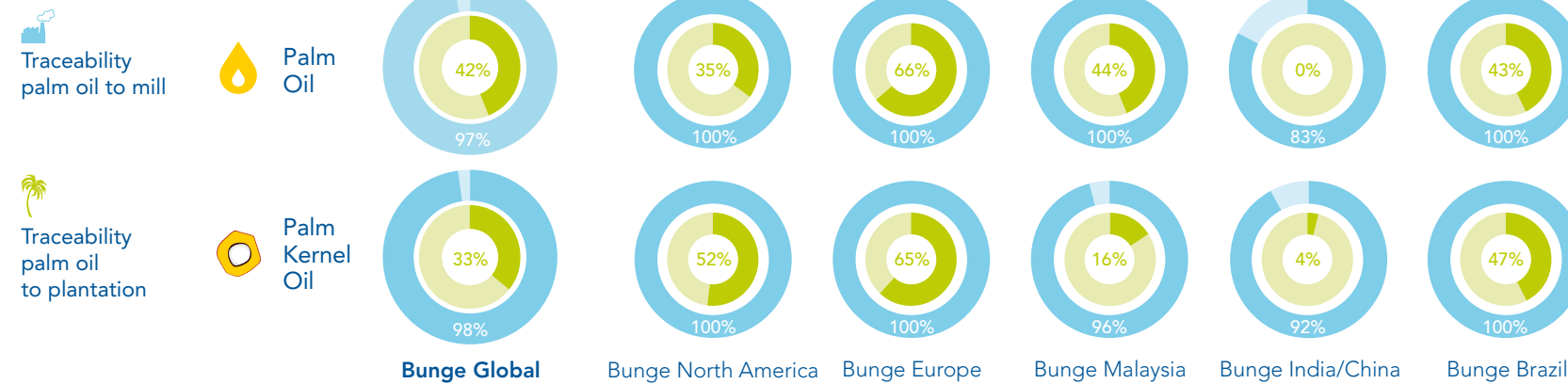
Palm Oil Dashboard



Transparency



Traceability Numbers*



Impact

- OCTOBER 2019 [Progress Report: Peatland Rehabilitation and Conservation Program](#)
- JULY 2019 [Smallholder Support Program \(ILHAM\) Update](#)
- MAY 2019 [Smallholder Support Program Update](#)

Latest News

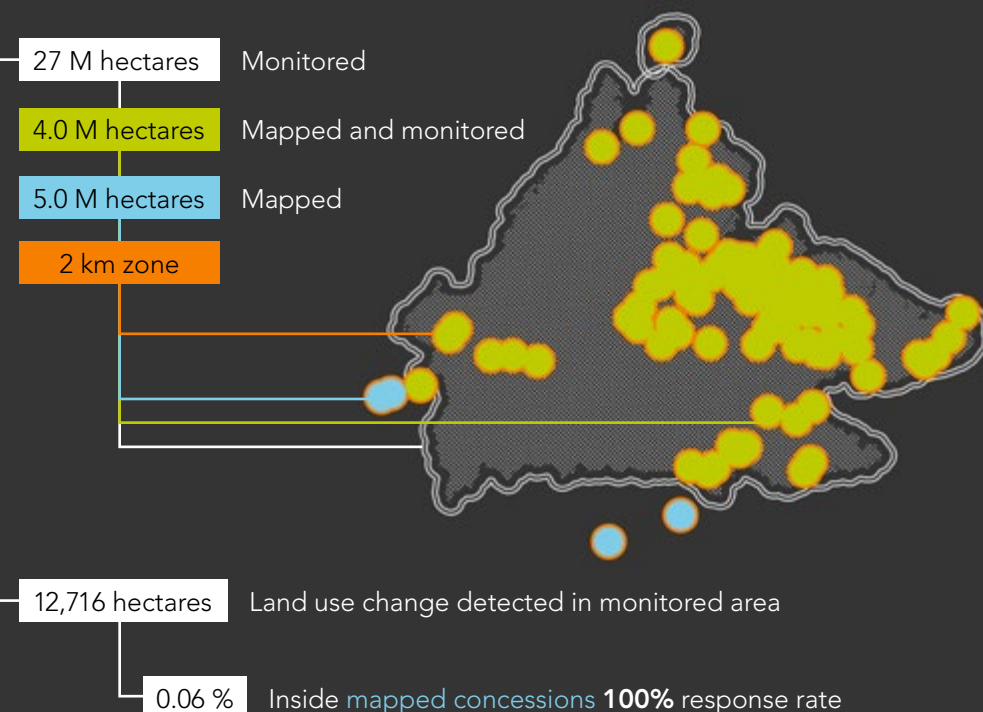
- DECEMBER 2019 [Bunge Closes its First Sustainability-Linked Revolving Credit Facility](#)
- NOVEMBER 2019 [Palm Oil Industry to Jointly Develop Radar Monitoring Technology to Detect Deforestation](#)
- SEPTEMBER 2019 [Bunge Loders Croklaan Sustainability Newsletter](#)
- JULY 2019 [Joining the Sustainable Palm Oil Choice Europe](#)
- [Take a Look at our Interactive Palm Oil Sustainability Storymap](#)

Verification

Land use change alerts in relation to mapped concessions by area*

Example of Sabah region

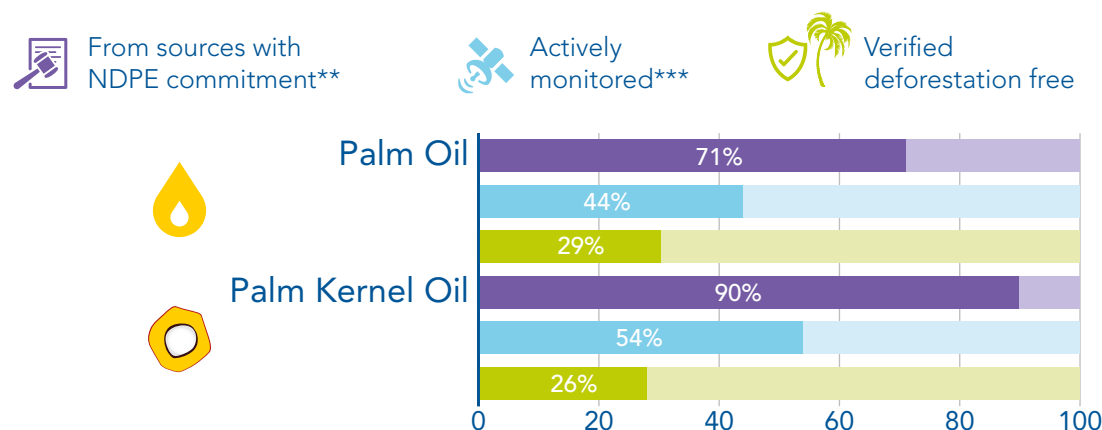
* Colored areas on the map do not represent actual sizes/locations



Certified Volumes Sourced (market driven)*



Volumes Sourced*



Links

- [Sustainable Palm Oil Policy](#)
- [Grievance List](#)
- [Mill Lists](#)
- [Joint Overarching Report Sabah](#)
- [Map: Distribution of Direct Supplying Mills, 100% actively monitored](#)
- [Bunge's road to 2020 NDPE commitments](#)
- [Bunge Loders Croklaan Palm Sustainability Activities](#)
- [Palm Oil Traceability Protocol](#)

* Numbers from July 2019 - September 2019. ** From sources with NDPE commitment equal or stronger to set minimum requirements. *** Monitored by Satelligence via optical and radar satellites. Reporting of Land Use Change alerts on bi-weekly basis.