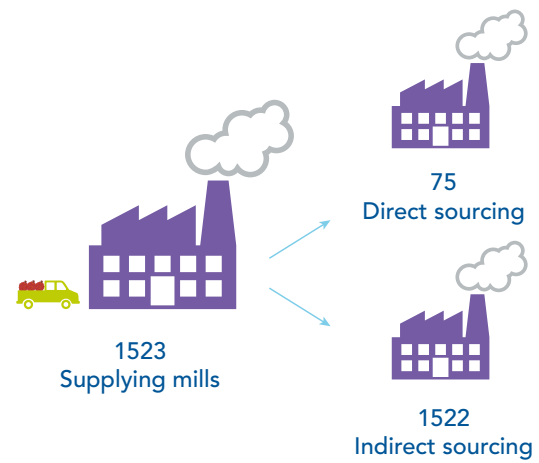
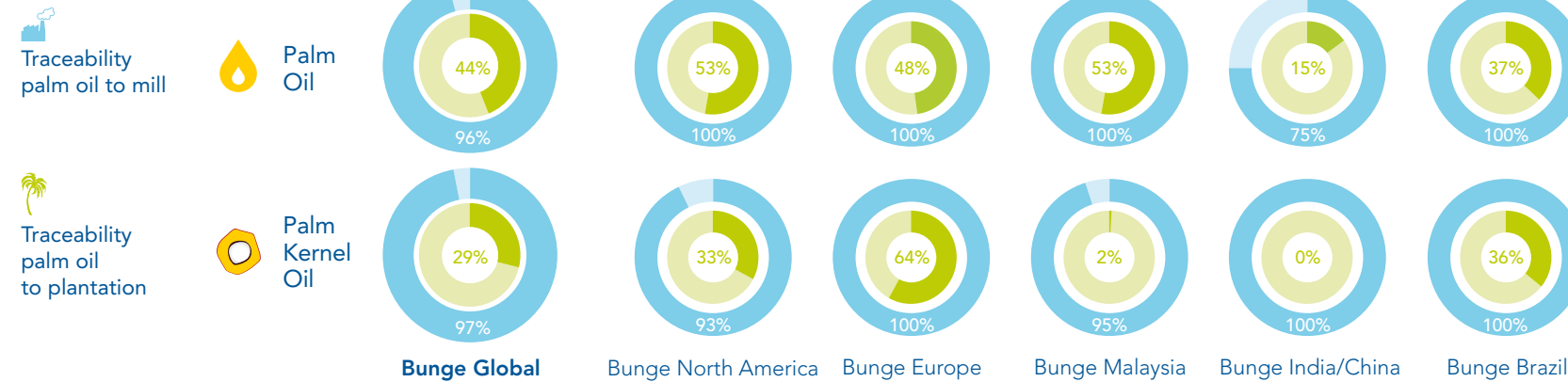


Transparency



Traceability Numbers*



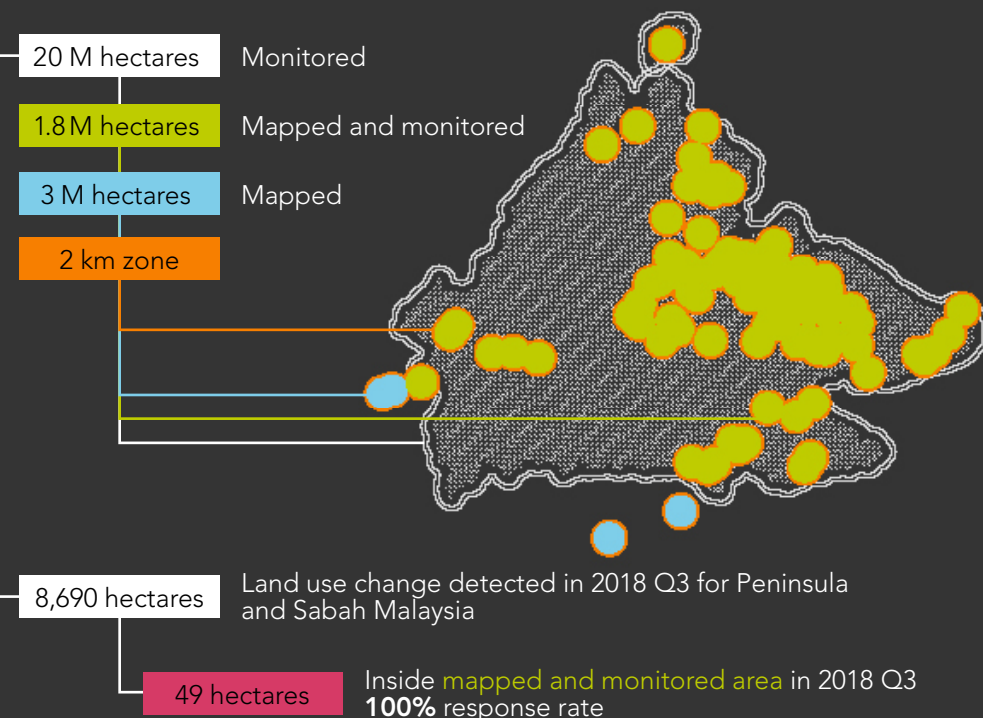
Impact

- NOVEMBER 2018 [Smallholder Program Monopod](#)
- OCTOBER 2018 [Supplier Day Pasir Gudang](#)
- [Supporting LRT Bukit Bandi in its Sustainability Journey](#)
- [Archive](#)

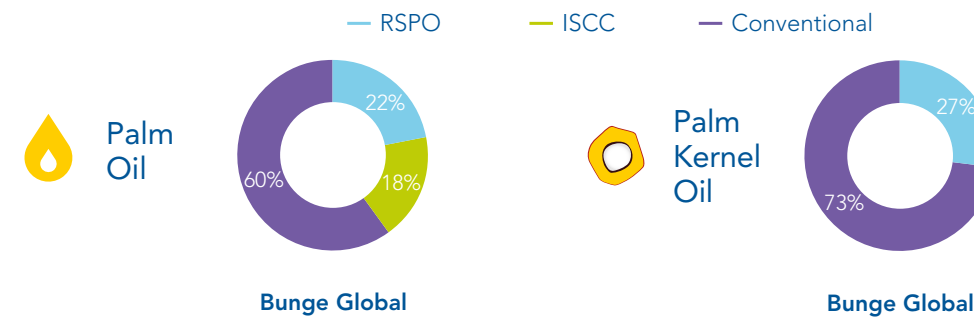
Verification

Land use change alerts in relation to mapped concessions by area*

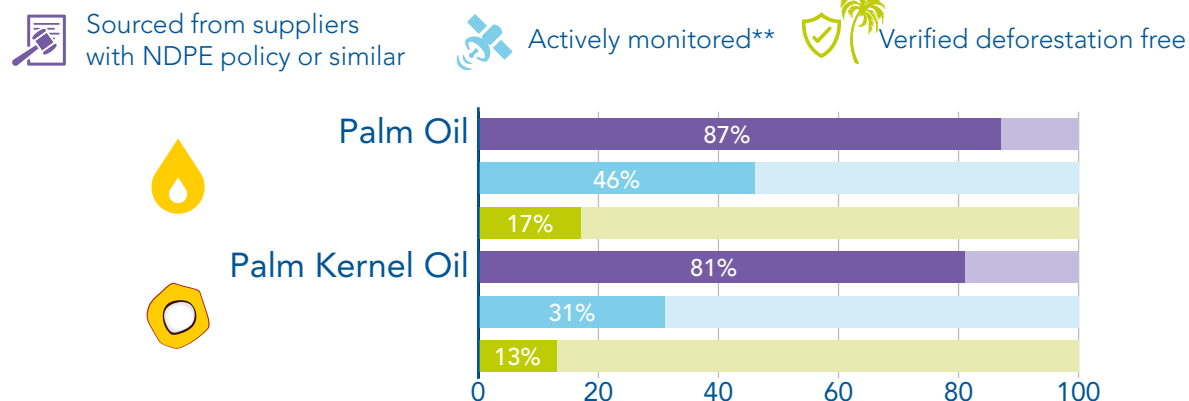
Colored areas on the map do not represent actual sizes/locations



Certified Volumes Sourced (market driven)*



Volumes Sourced*



Latest News

- NOVEMBER 2018 [Bunge Scores 81% in Sustainability Transparency Assessment](#)
- OCTOBER 2018 [Bunge Loders Croklaan Sustainability Newsletter](#)
- [Ladang Rakyat Terengganu Passport Return Ceremony](#)
- SEPTEMBER 2018 [Statement on Greenpeace Report 'Final Countdown'](#)

Links

- [Sustainable Palm Oil Policy](#)
- [Grievance List](#)
- [Mill Lists](#)
- [Joint Overarching Report Sabah](#)
- [Map: Distribution of Direct Supplying Mills, 100% actively monitored](#)
- [Bunge's road to 2020 NDPE commitments](#)

* Numbers from July 2018 - September 2018. ** Monitored by Satelligence via optical and radar satellites. Reporting of Land Use Change alerts on bi-weekly basis.